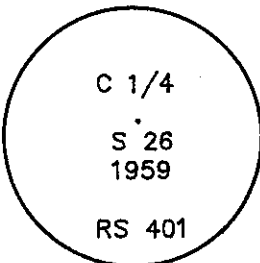


TILLAMOOK COUNTY SURVEYORS OFFICE
COURT HOUSE, TILLAMOOK, OREGON 97141

C 1/4 CORNER SECTION 26, T.1N.,R.10W.,W.M.



I FOUND A 1 1/2" IRON PIPE WITH A 3" OREGON STATE BOARD OF FORESTRY BRONZE CAP, (SEE T.C.S. MAP B-419). THIS CORNER IS BETWEEN THE ROOTS OF A 60" ROTTEN SPRUCE STUMP, 8' TALL. I ENCASED THE FOUND IRON PIPE IN AN IRREGULAR MASS OF CONCRETE AND STONES.

HISTORY OF FOUND MONUMENT

I FOUND THIS MONUMENT TO BE AS DESCRIBED ON T.C.S. MAP B-419 AND THE REFERENCES SET AT THAT TIME TO NOW BE AS FOLLOWS:

(MAP B-419) 14" SPRUCE S.17 1/4"W. 6.9'; (FOUND, NOW A 22" SPRUCE WITH HEALED FACE AND RUSTY YELLOW METAL LOCATION TAGS, AT POSITION).

(MAP B-419) 23" SPRUCE N.22 1/2"E. 9.6'; (FOUND, NOW A 34" SPRUCE WITH HEALED FACE AND RUSTY YELLOW METAL LOCATION TAGS, AT POSITION).

(MAP B-419) 4"X 4"X 56" WHITE PAINTED CEDAR POST 1' SE. (NOW GONE).

(UNKNOWN ORIGIN); FOUND, ORANGE CARSONITE POST N.70"E. 1.8'.

SURVEY OF RECORD

B-419	DECEMBER 1959	RICHARD A. MORRIS	RS 401
REWITNESS BOOK 2 PAGE 439	DECEMBER 31, 1959	RICHARD A. MORRIS	RS 401

LOCATION OF MONUMENT


THIS CORNER IS LOCATED APPROXIMATELY 340' SOUTH OF THE POWER LINES. ON THE SOUTHERLY SLOPE OF A RIDGE.

THIS IS A PROPORTION CORNER, NO MEASUREMENTS WERE TAKEN TO DETERMINE ITS POSITIONAL VALIDITY WITHIN THE SECTION SUBDIVISION.

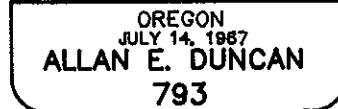
IN THE PRESENCE OF AL DVORAK AND DAN MCNUTT

JUNE 23, 1999

Title



Allan E. Duncan, C.S.



EXPIRES 12-31-99